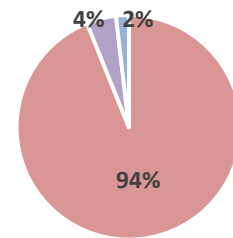
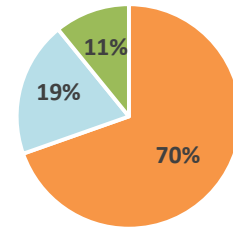




# Land Milestone Summary

Summary of Progress Towards Land Milestone & Extension Plus-Up (Acquisitions Completed or Under Contract)				
<b>Ownership Interest</b>	<b>Acres</b>	<b>Cost</b>		
Purchased	9,613.0	\$ 27,270,769		
Sponsorship / Lease	2,697.0	\$ 37,500		
Management Agreements	1,500.0	\$ 9,000		
<b>Total</b>	<b>13,810.0</b>	<b>\$ 27,317,269</b>		
<b>Habitat Type</b>	<b>Acres</b>	<b>Cost</b>		
Complex (9,200 ac)	12,968.7	\$ 23,518,570		
Non-Complex OCSW (400 ac)	587.3	\$ 2,843,699		
Non-Complex Palustrine Wetland (400 ac)	254.0	\$ 955,000		
<b>Total</b>	<b>13,810.0</b>	<b>\$ 27,317,269</b>		
<b>First Increment Objective and Plus-Up</b>	<b>Acres</b>	<b>Ac. Remaining to Goal</b>	<b>Cost</b>	<b>Remaining Budget<sup>1</sup></b>
First Increment Land Objective (10,000 ac)	12,493.5	0.0	\$ 21,269,829	\$ 1,630,171
First Increment Extension Plus-Up (1,500 ac)	1,316.5	183.5	\$ 6,047,440	\$ 3,012,560
<b>Total</b>	<b>13,810.0</b>		<b>\$ 27,317,269</b>	<b>\$ 4,642,731</b>



<sup>1</sup>Unindexed Acquisition Budgets

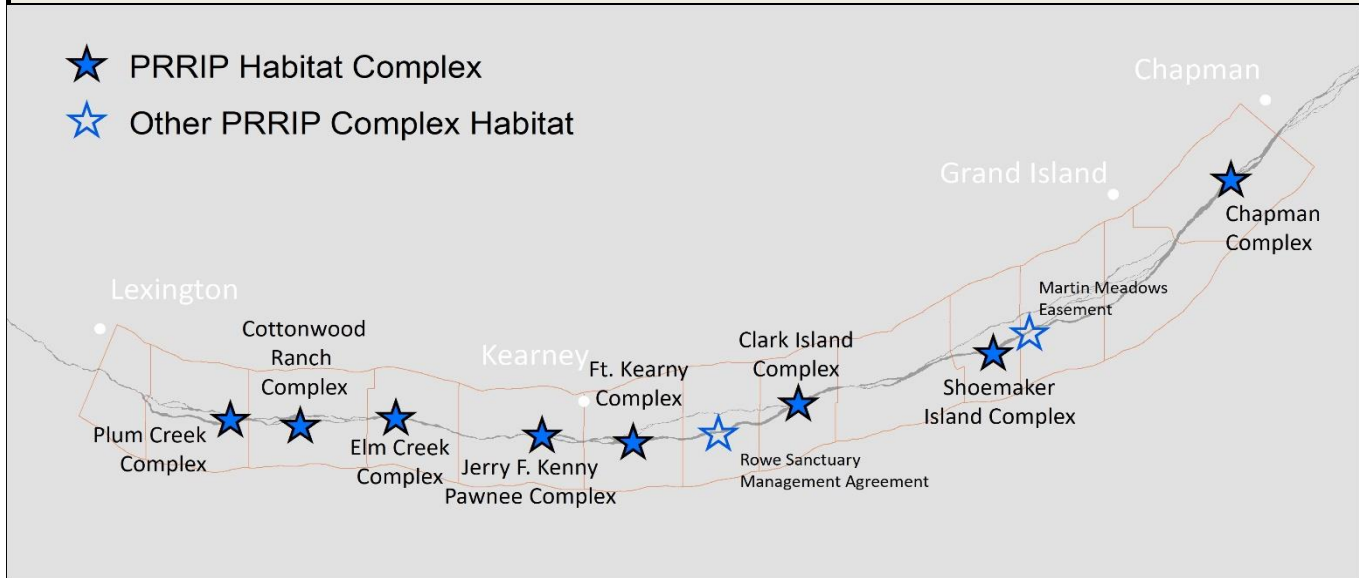
Summary of Progress Towards 60 Acre Off-Channel Sand and Water Additional Habitat Goal				
	<b>Tract Acres</b>	<b>Cost</b>	<b>Est. OCSW Ac.</b>	<b>Rem. Ac. To Goal</b>
New Habitat Counting towards 60 Ac. Goal	196.1	\$ 1,000,000	80.0	0.0

Summary of Land in Negotiations (Tracts under Contract Included in Totals Above)				
Tract ID	Type	Status	Acres	Cost
				\$ -
				\$ -
				\$ -



# Complex Habitat Summary

**Map of PRRIP Habitat Complexes and Complex Habitat Not Associated with a Habitat Complex**



**Summary of Complex Habitat Ownership Interests**

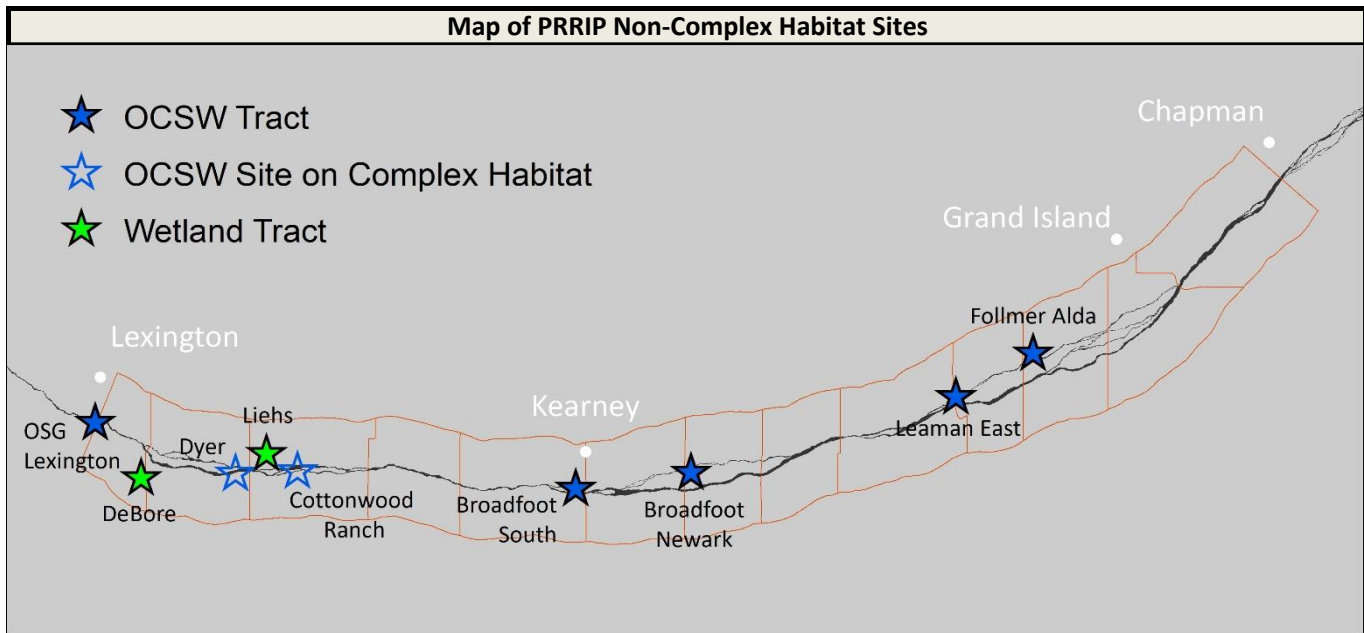
Complex Habitat Identification	Acres			Total
	Purchased	Sponsorship/Lease	Agreement	
Plum Creek Complex	716.3	-	150.0	866.3
Cottonwood Ranch Complex	902.0	2,650.0	-	3,552.0
Elm Creek Complex	1,170.7	-	135.0	1,305.7
Jerry F. Kenny Pawnee Complex	473.9	-	268.0	741.9
Ft. Kearny Complex	2,190.1	-	-	2,190.1
Rowe Sanctuary Management Agreement	-	-	834.0	834.0
Clark Island Complex	783.8	14.0	-	797.8
Shoemaker Island Complex	1,118.4	-	84.0	1,202.4
Martin Meadows Easement	286.0	-	-	286.0
Chapman Complex	1,145.5	18.0	29.0	1,192.5
<b>Total</b>	<b>8,786.7</b>	<b>2,682.0</b>	<b>1,500.0</b>	<b>12,968.7</b>

**Location of First Increment Extension Plus-Up Complex Habitat Acres**

Complex Habitat Identification	Total Acres	Plus-Up Acres	Percent of Tot.
Clark Island Complex	797.8	120.0	15%
Chapman Complex	1,192.5	1,145.5	96%
<b>Total</b>		<b>1,265.5</b>	



# Non-Complex Habitat Summary



Summary of Non-Complex Habitat Ownership Interests			
Palustrine Wetland Sites	Total Acres	Type	Wetland Acres
DeBore	100.7	Purchased	30.0
Liehs	153.3	Purchased	40.0
<i>Subtotal</i>	<i>254.0</i>		<i>70.0</i>
Baseline Off-Channel Sand and Water Sites	Total Acres	Type	Nesting Acres
Dyer	N/A	OCSW on Complex	21.0
Cottonwood Ranch	N/A	OCSW on Complex	17.0
Broadfoot South	15.0	Lease	-
Broadfoot Newark	216.2	Purchased	-
Leaman East	85.0	Purchased	6.0
Follmer Alda	75.0	Purchased	-
<i>Subtotal</i>	<i>391.2</i>		<i>44.0</i>
New Off-Channel Sand and Water Sites <sup>1</sup>	Total Acres	Type	Nesting Acres
OSG Lexington	196.1	Purchased	80.0
<i>Subtotal</i>	<i>196.1</i>		
<b>Total Acres</b>			
<b>Total for All Non-Complex Habitat</b>	<b>841.3</b>		

Water-Related Land Acquisitions (Acquisitions Completed or Under Contract)					
Purchase Name	Number	Location	Total Acres	Cost	
Osborne Purchase	W201601 (W1603)	Western NE	44.35	\$	177,400
Osborne Sale	W201601-18001 (W1801)	Western NE	(44.35)	\$	(278,000)
Lindstrom Purchase	W201602 (W1607)	Elm Creek - Overton	382.00	\$	1,522,875
Edlund Purchase	W201701 (W1703)	Elm Creek - Overton	159.04	\$	627,328
Albrecht Purchase	W201702 (W1713)	North Platte	18.34	\$	100,000
Lakeside Purchase (via trade)	W201703 (W1606)	Elm Creek - Overton	87.20	\$	-
Edlund Trade for Lakeside	W201701-01 (W1717)	Elm Creek - Overton	(112.30)	\$	-
Lakeside Mitigation Purch. via Trade	W1802 Lakeside Inc.	Elm Creek - Overton	17.02	\$	-
Edlund Mitigation Trade	W201701-2001 (W1901)	Elm Creek - Overton	(19.42)	\$	(20,000.00)
Jenson Purchase	W2023001	North Platte	87.83		490,000
			619.71	\$	2,619,603
Easement Name	Number	Location	Total Acres	Cost	
Dishman State Channel Maintenance	N/A	North Platte	N/A	\$	100
Mead State Channel Maintenance	N/A	North Platte	N/A	\$	100
Vieyra State Channel Maintenance	N/A	North Platte	N/A	\$	100
Jensen State Channel Maintenance	N/A	North Platte	N/A	\$	100
				\$	400

Summary of Land in Negotiations				
Tract Name	Number	Location	Total Acres	Cost